



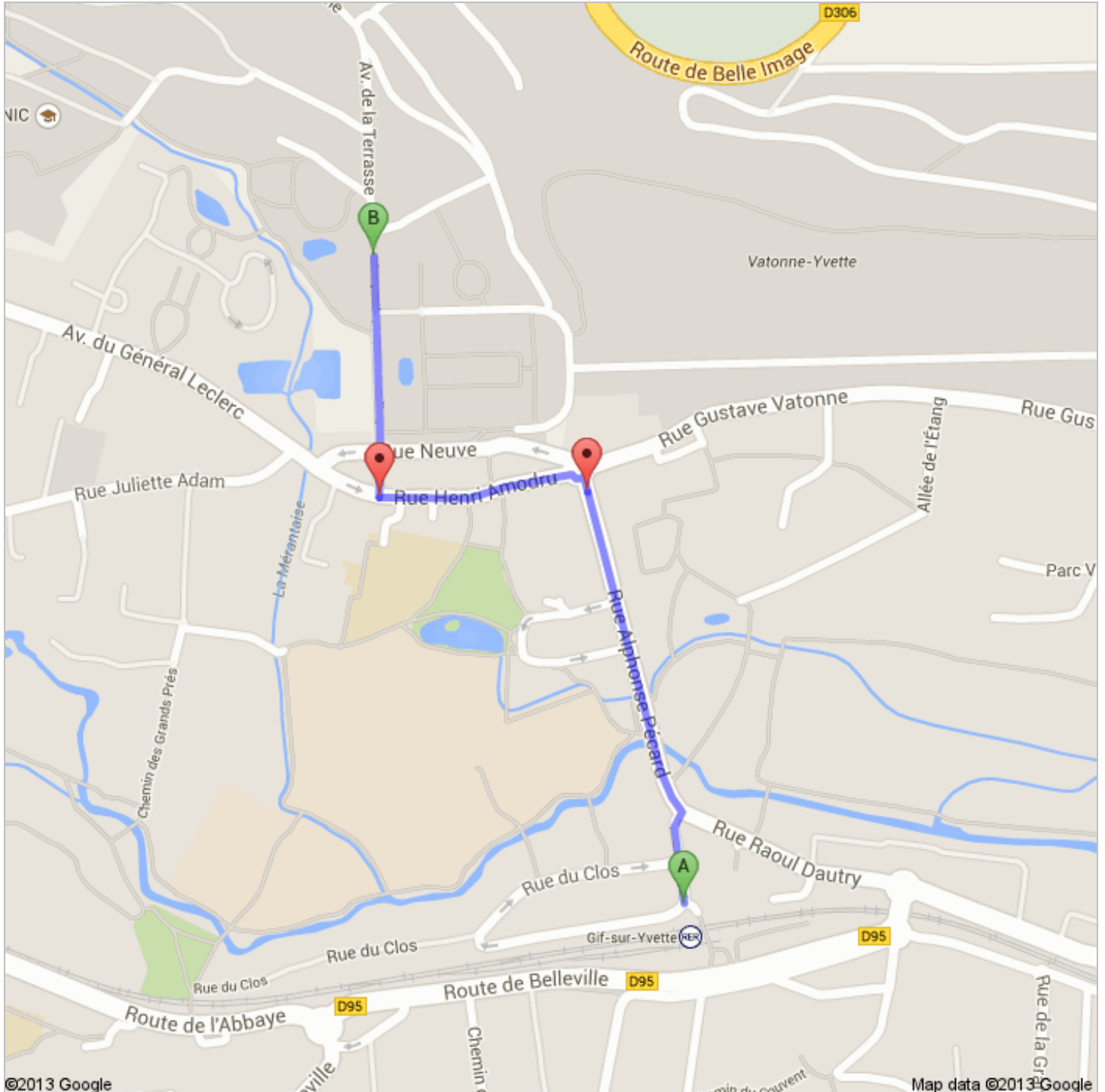
### Directions to Av. de la Terrasse

900 m – about 12 mins

When arriving from Paris, take the RER B commuter train towards Saint-Rémy-lès-Chevreuses and stop at the Gif-sur-Yvette station. Take the underpass below the train station, then follow these directions to the CNRS campus - the conference is being held in building 21 (Imagif).




**Walking directions are in beta.**


Use caution – This route may be missing sidewalks or pedestrian paths.





## Rue de la Croix de Grignon

- 
- |    |   |                         |
|----|---|-------------------------|
| 1. | Head <b>north</b> on <b>Rue de la Croix de Grignon</b> toward <b>Rue du Clos</b><br>About 1 min   | go 96 m<br>total 96 m   |
| 2. |  Turn left onto <b>Rue Alphonse Pécard</b><br>About 5 mins                                | go 350 m<br>total 450 m |
| 3. |  At the roundabout, take the <b>1st</b> exit onto <b>Rue Henri Amodru</b><br>About 2 mins | go 210 m<br>total 650 m |
| 4. |  Turn right onto <b>Av. Emile Thuau</b><br>About 1 min                                    | go 64 m<br>total 750 m  |
| 5. | Continue onto <b>Av. de la Terrasse</b><br><b>Partial restricted usage road</b><br>About 2 mins   | go 180 m<br>total 900 m |

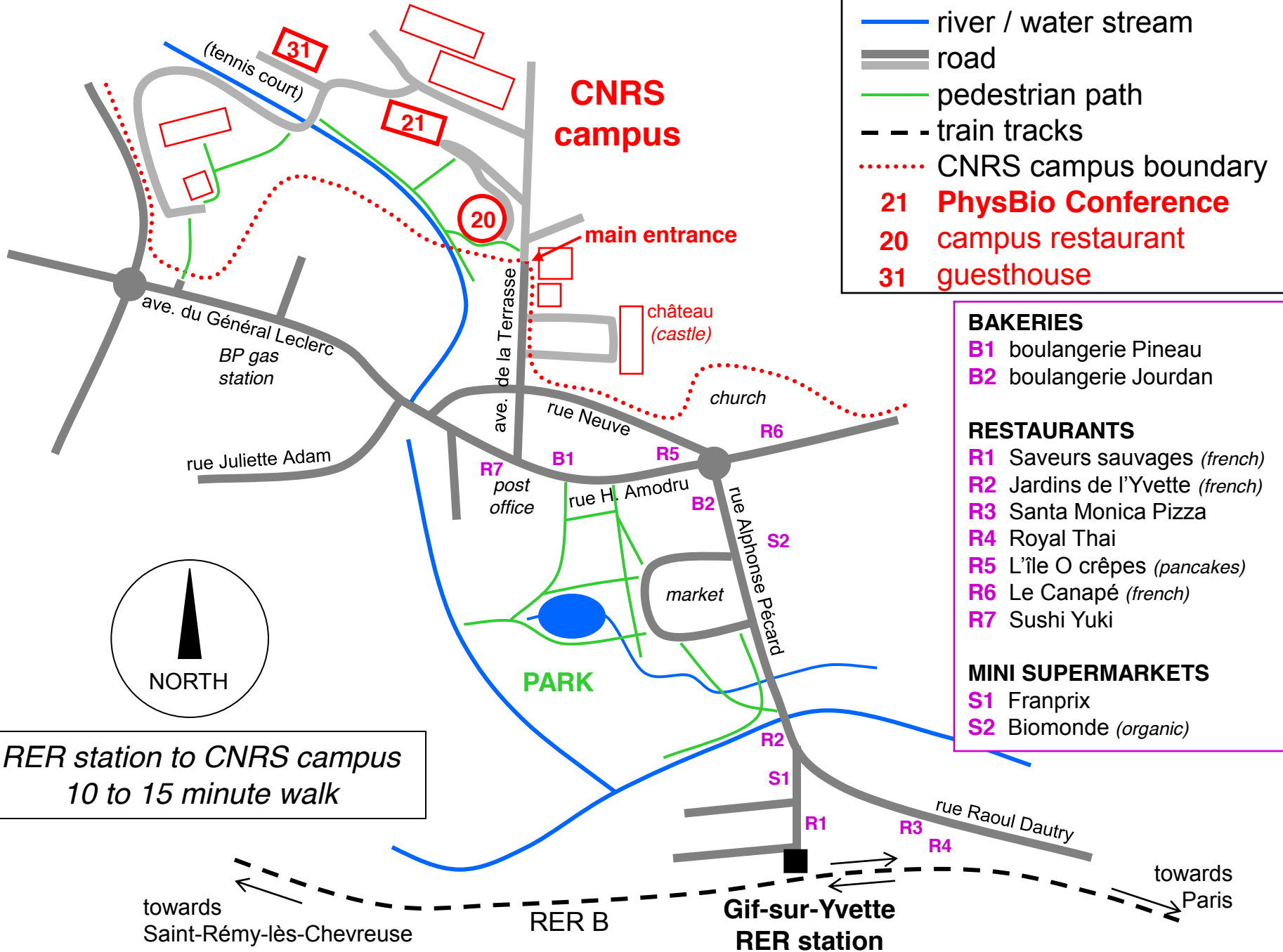


## Av. de la Terrasse

These directions are for planning purposes only. You may find that construction projects, traffic, weather, or other events may cause conditions to differ from the map results, and you should plan your route accordingly. You must obey all signs or notices regarding your route.

Map data ©2013 Google

Directions weren't right? Please find your route on [www.google.com](http://www.google.com) and click "Report a problem" at the bottom left.



RER station to CNRS campus  
10 to 15 minute walk

